





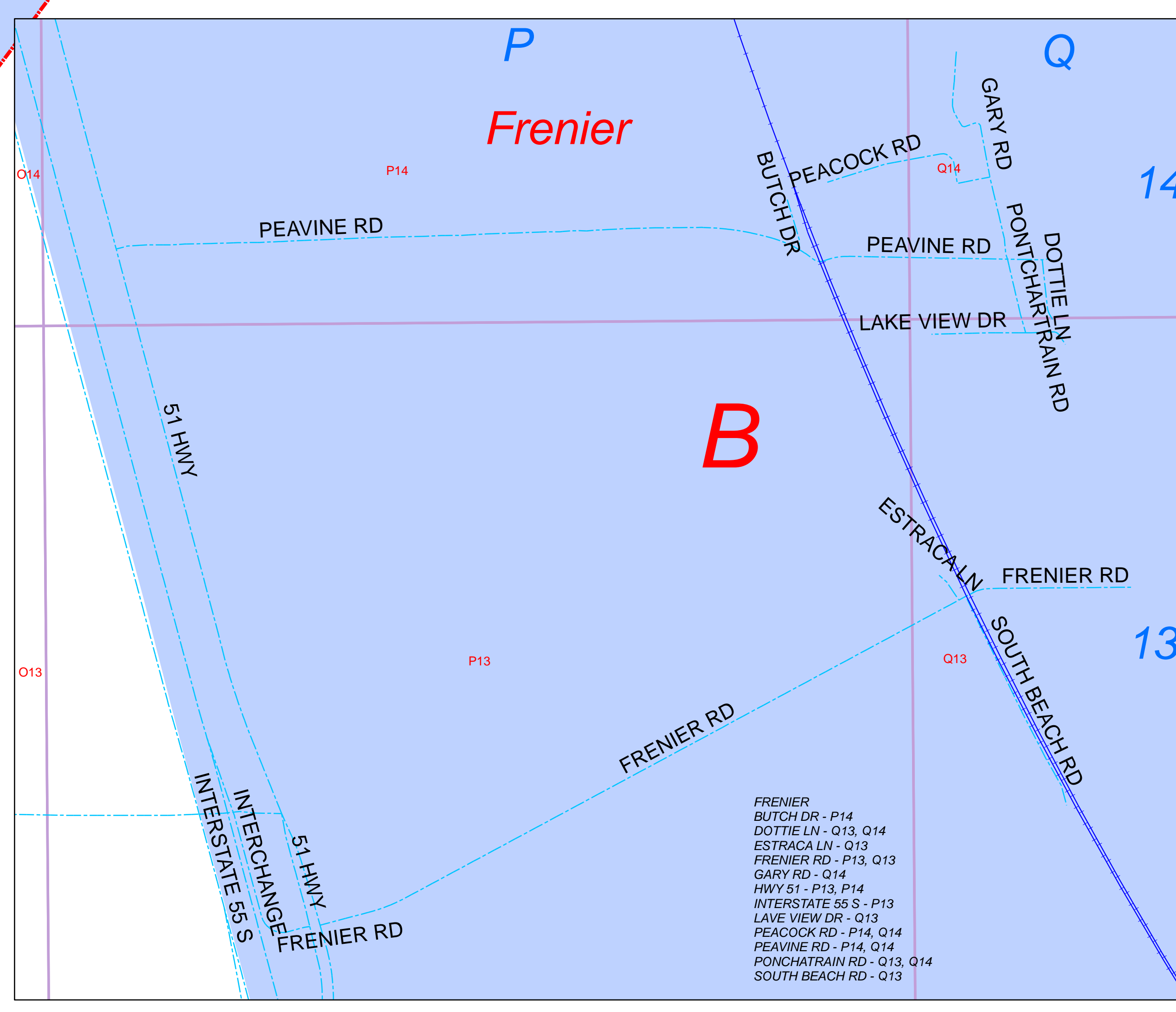
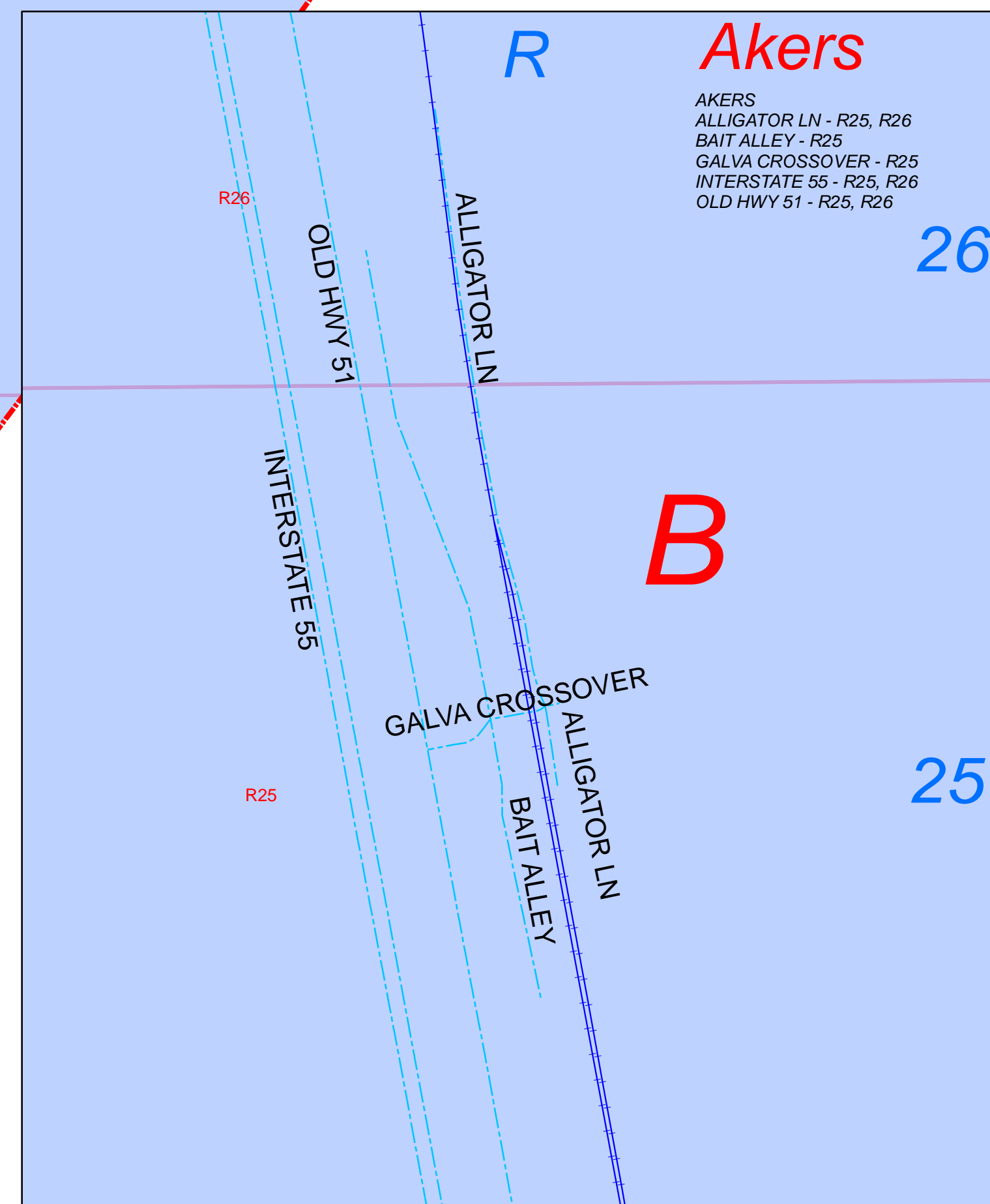
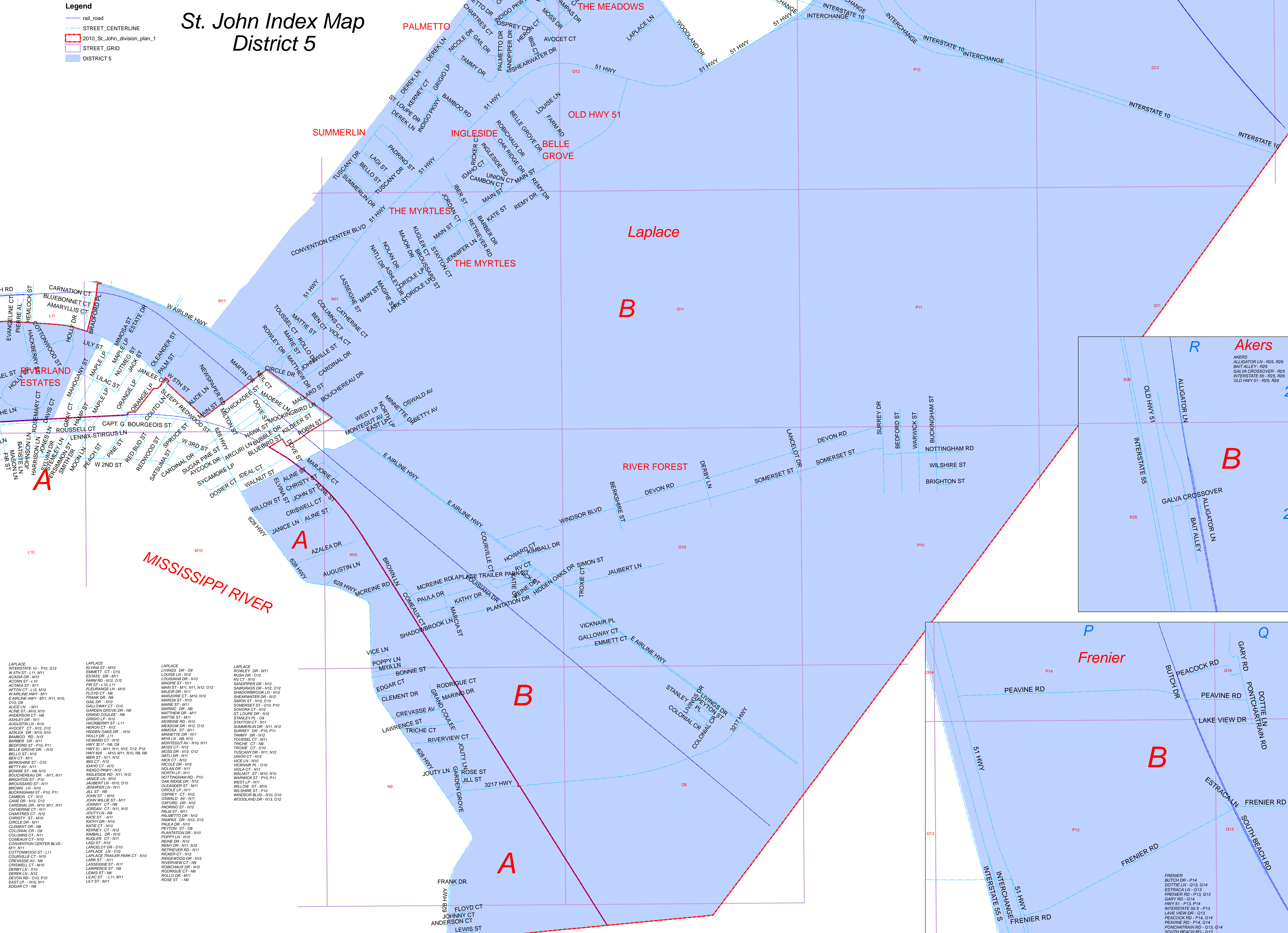
St. John Index Map District 5

Legend

-  rail_road
-  STREET_CENTERLINE
-  2010_St_John_division_plan_1
-  STREET_GRID
-  DISTRICT 5

12
11
10
9
8

N
O
P
Q



- LAPLACE INTERSTATE 10 - P12, O12
- W 5TH ST - L11, M11
- ACADIA DR - M12
- ACORN ST - L10
- ACTAETA ST - M11
- AFTON CT - L10, M12
- W AIRLINE HWY - M11
- E AIRLINE HWY - M11, N11, N10, O10, O9
- ALICE LN - M11
- ALINE ST - M10, N10
- ANDERSON CT - N8
- ASLEY DR - N11
- AUGUSTIN LN - N10
- AVOCET CT - N12, O12
- AZALEA DR - M10, N10
- BAMBOO DR - N12
- BARBER DR - N11
- BEFORD ST - P10, P11
- BELLE GROVE DR - N12
- BELLO ST - N12
- BEN CT - M11
- BERKSHIRE ST - O10
- BETTY AV - M11
- BONNIE ST - N9, N10
- BOUCHEREAU DR - M11, N11
- BRIGHTON ST - P10
- BROOKINGHAM ST - N11
- BROWN LN - N10
- BUCKINGHAM ST - P10, P11
- CAMBON CT - N12
- CANE DR - N12, O12
- CARDINAL DR - M10, M11, N11
- CHARLES CT - N12
- CHRISTY ST - M10
- CIRCLE DR - M11
- CLEMENT DR - N9
- COLONIAL DR - O9
- COLUMBUS CT - N11
- COMEAUX CT - N10
- CONVENTION CENTER BLVD - M11, N11
- COTTWOOD ST - L11
- COURVILLE CT - N10
- CREVASSE AV - N9
- CRISWELL CT - M10
- DEBRI LN - O10
- DEREK LN - N12
- DEVON RD - O10, P10
- EAST LP - N10, N11
- EDGAR CT - N9
- LAPLACE ELURIN ST - M10
- EMMETT CT - O10
- ESTATE DR - M11
- FARM RD - N12, O12
- FR ST - L10, L11
- FLORIAN LN - M10
- FLOYD CT - N8
- FRENK DR - N9
- GAIL DR - N12
- GALLOP CT - O10
- GARDEN GROVE DR - N9
- GRAND COULEE - N9
- GRIGIO LP - N12
- HACKBERRY ST - L11
- HERON CT - N12
- HOOVER OAKS DR - N10
- HOLLY DR - L11
- HOWARD CT - N10
- HWY 51 - M11, N11, N12, O12, P12
- HWY 608 - M10, M11, N10, N9, N8
- IBER ST - N11, N12
- IBS CT - N12
- INDIGO PKWY - N12
- INGLESIDE RD - N11, N12
- JANICE LN - M10
- JAUBERT DR - N12
- JENNIFER LN - N11
- JUL ST - N9
- JOHN ST - M10
- JOHN WILLE ST - M11
- JORDAN CT - N11, N12
- JOUTY LN - N9
- KATE ST - N11
- KELBER CT - N10
- KIMBALL DR - N10
- KUGLER CT - M11
- LAGI ST - N12
- LANCELOT DR - O10
- LAPLACE LN - O12
- LARK ST - M11
- LASSEIGNE ST - M11
- LAWRENCE ST - N9
- LEWIS ST - N8
- LEAC ST - L11, M11
- LIVY ST - M11
- LAPLACE LIVINGS DR - M11
- RUSH DR - O12
- RY CT - N10
- SANDPIPER DR - N12
- SAWGRASS DR - N12, O12
- SHADOWBROOK LN - N10
- SHEARWATER DR - N12
- SIMON ST - N10, O10
- SOMERSET ST - O10, P10
- SONORA CT - N12
- ST LOUIS DR - N12
- STATION CT - M11
- SURREY DR - P10, P11
- TAMMY DR - N12
- TAMMY DR - N12
- TOUSSEL CT - M11
- TROCKE CT - N9
- TROCKE CT - O10
- TUSCANY DR - N11, N12
- UNION CT - N12
- VICE LN - N10
- VICKMAIR PL - O10
- WOLCT - N11
- WOLUNT ST - M10, N10
- WARWICK ST - P10, P11
- WEST LP - N11
- WILLOW ST - M10
- WINDSOR BLVD - N10, O10
- WOODLAND DR - N13, O12
- LAPLACE LIVINGS DR - M11
- RUSH DR - O12
- RY CT - N10
- SANDPIPER DR - N12
- SAWGRASS DR - N12, O12
- SHADOWBROOK LN - N10
- SHEARWATER DR - N12
- SIMON ST - N10, O10
- SOMERSET ST - O10, P10
- SONORA CT - N12
- ST LOUIS DR - N12
- STATION CT - M11
- SURREY DR - P10, P11
- TAMMY DR - N12
- TAMMY DR - N12
- TOUSSEL CT - M11
- TROCKE CT - N9
- TROCKE CT - O10
- TUSCANY DR - N11, N12
- UNION CT - N12
- VICE LN - N10
- VICKMAIR PL - O10
- WOLCT - N11
- WOLUNT ST - M10, N10
- WARWICK ST - P10, P11
- WEST LP - N11
- WILLOW ST - M10
- WINDSOR BLVD - N10, O10
- WOODLAND DR - N13, O12